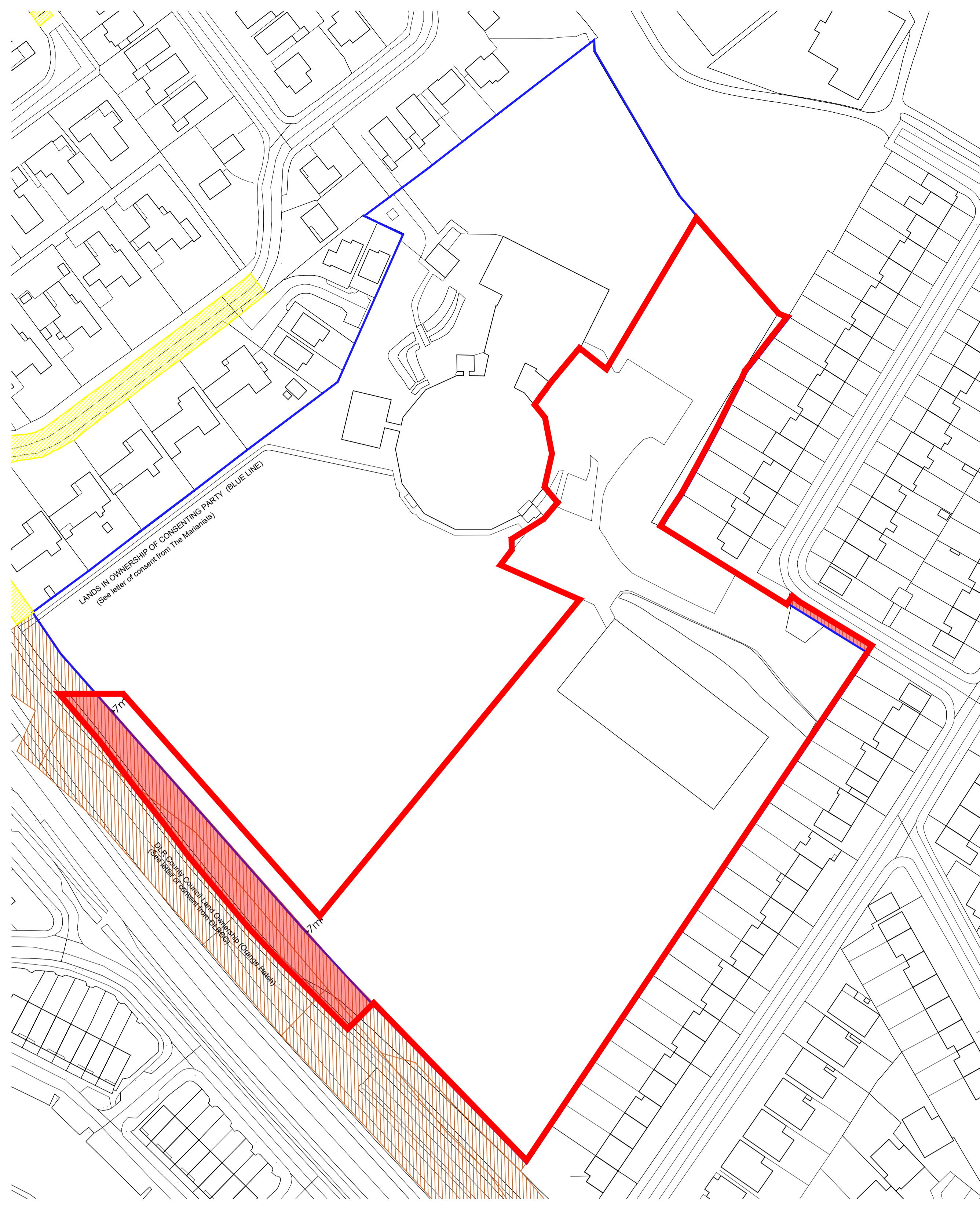
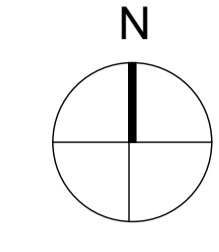


NOTE: - DO NOT SCALE, USE FIGURED DIMENSIONS ONLY
- THE DRAWING IS TO BE READ IN CONJUNCTION WITH ALL RELEVANT SPECIFICATIONS AND DRAWINGS
- ALL DIMENSIONS TO BE CHECKED ON SITE
- IN THE EVENT OF ANY DISCREPANCIES BETWEEN DRAWINGS THE CONTRACTOR IS TO INFORM THE ARCHITECT IMMEDIATELY

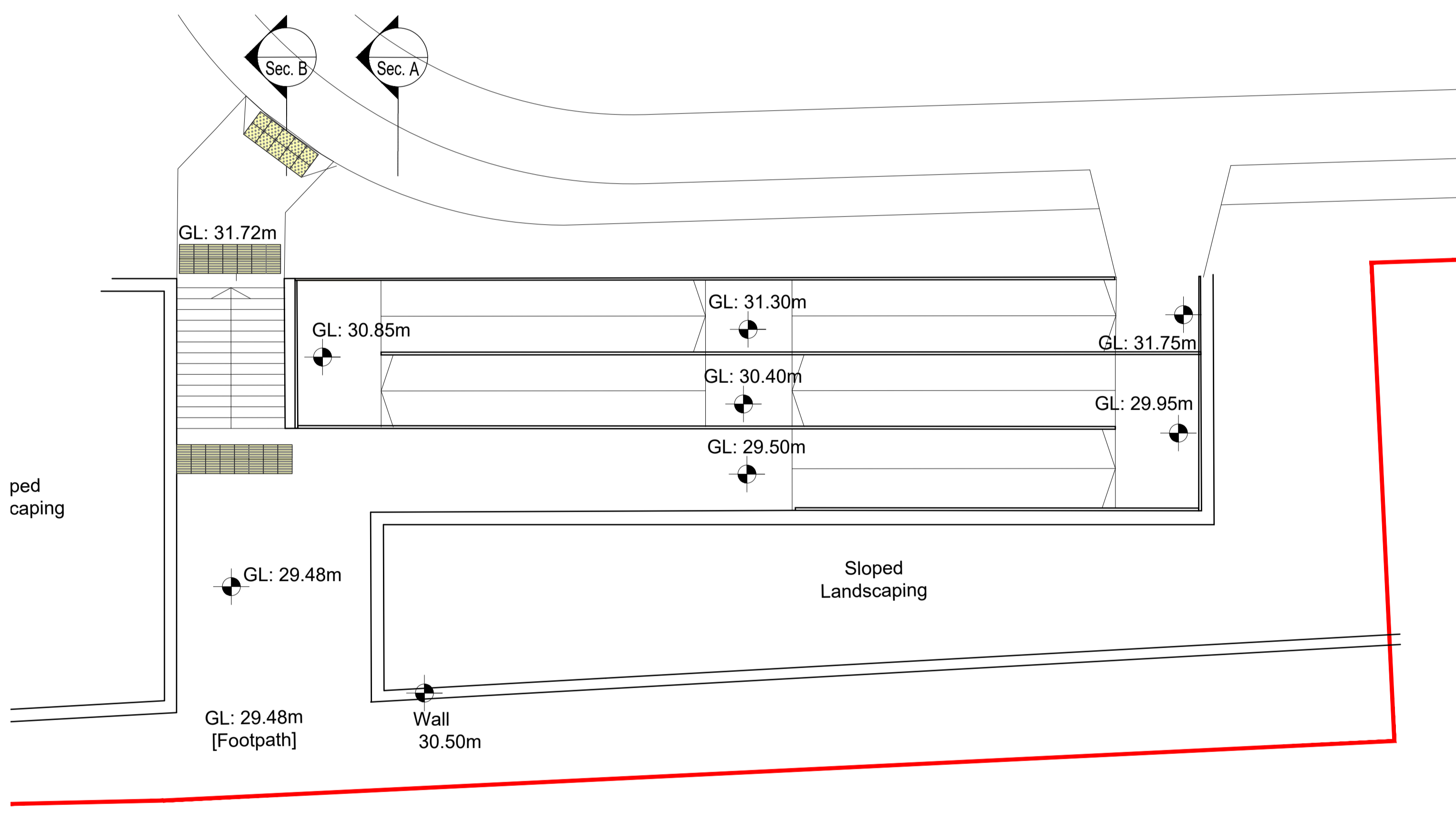
REV.	DATE	DESCRIPTION	BY	CHKD.	APP'D.
1	11/11/2021	Issue for Professional Consultation	CC	CC	PL
2	14/01/2022	Issue for Information	CC	CC	PL
3	14/01/2022	Issue for Information	CC	CC	PL
4	14/01/2022	Issue for Information	CC	CC	PL
5	14/01/2022	Issue for Information	CC	CC	PL
6	14/01/2022	Issue for Information	CC	CC	PL
7	14/01/2022	Issue for Information	CC	CC	PL
8	14/01/2022	Issue for Information	CC	CC	PL
9	14/01/2022	Issue for Information	CC	CC	PL
10	14/01/2022	Issue for Information	CC	CC	PL



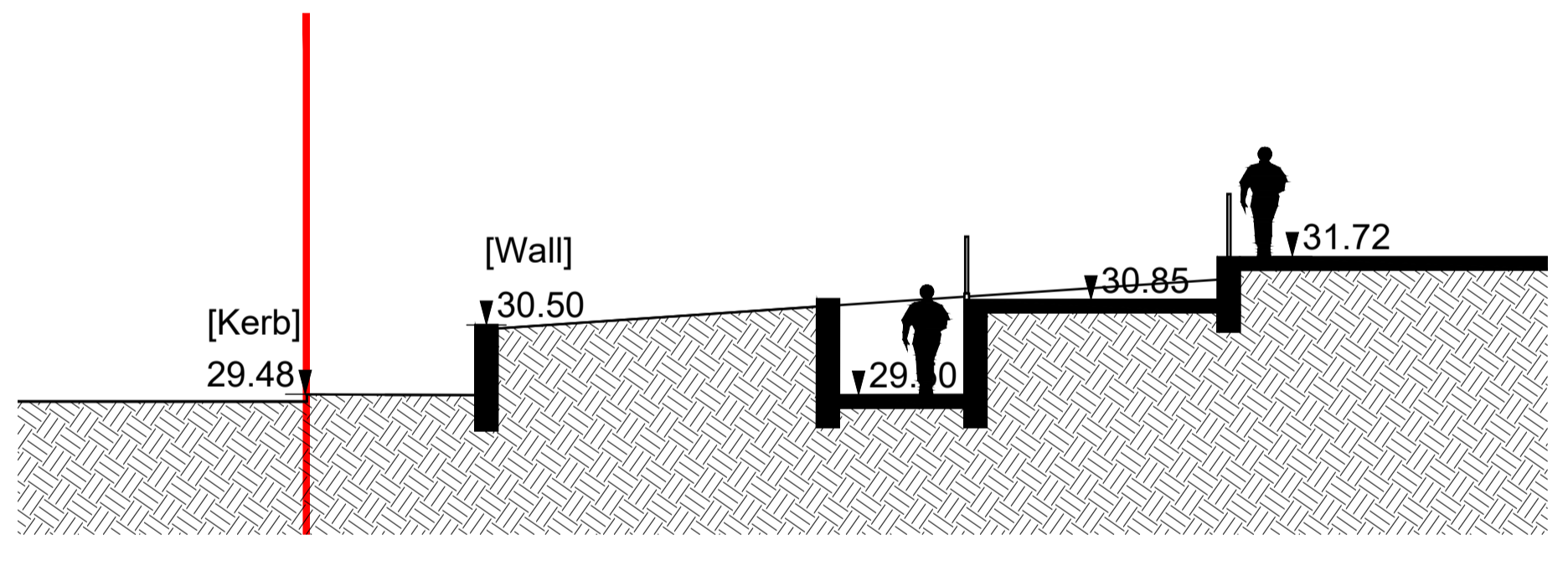
Site Location Plan (Existing)
Scale 1: 1000



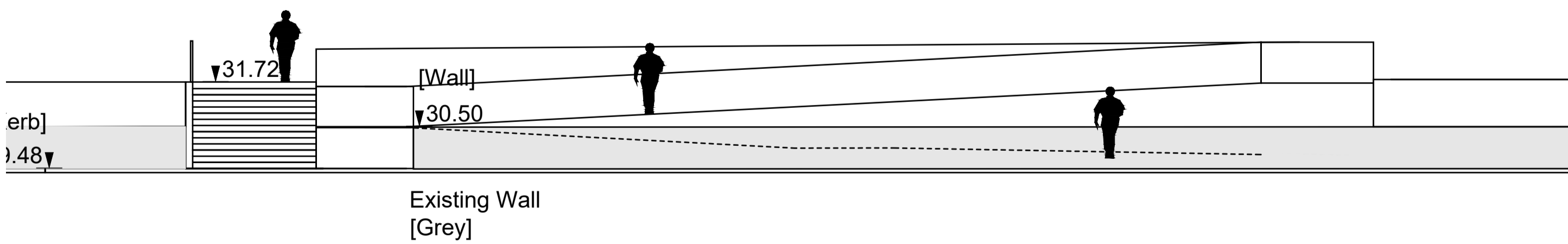
- AREA TO WHICH APPLICATION RELATES OUTLINED IN RED
- LANDS IN OWNERSHIP OF CONSENTING PARTY
- DLR COUNTY COUNCIL LANDS INCLUDED WITHIN THE APPLICATION
- WAYLEAVE



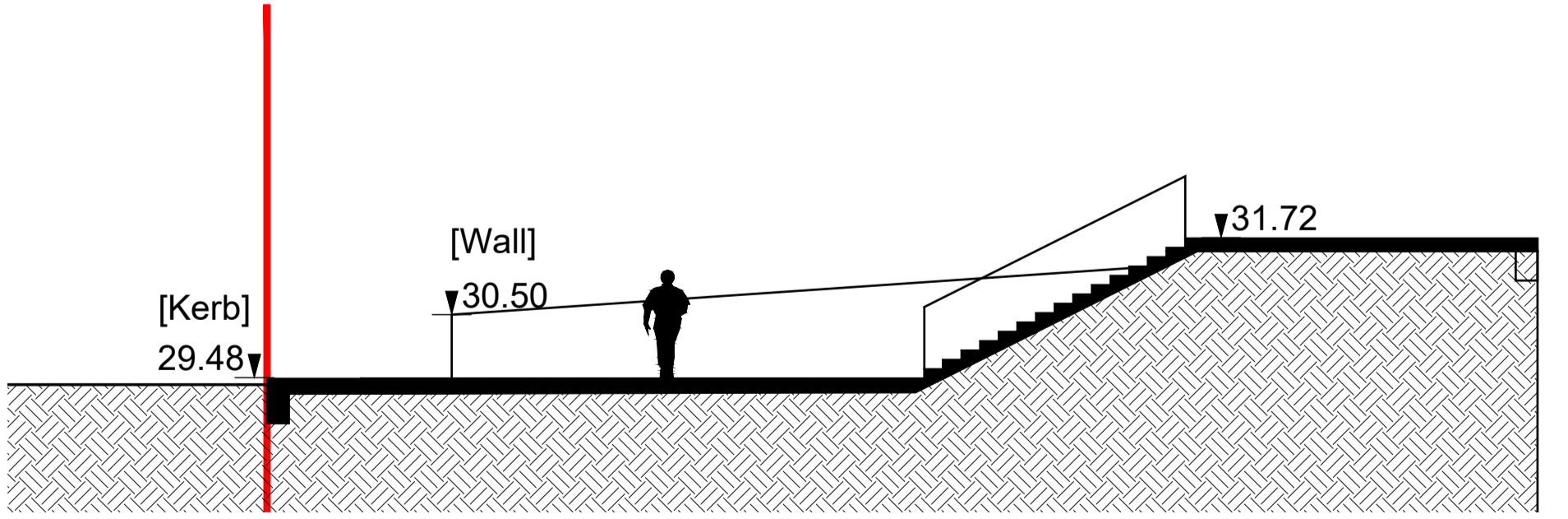
Stairs / Ramp Plan
Scale 1: 100



Section A-A
Scale 1: 100



Elevation
Scale 1: 100



Section B-B
Scale 1: 100